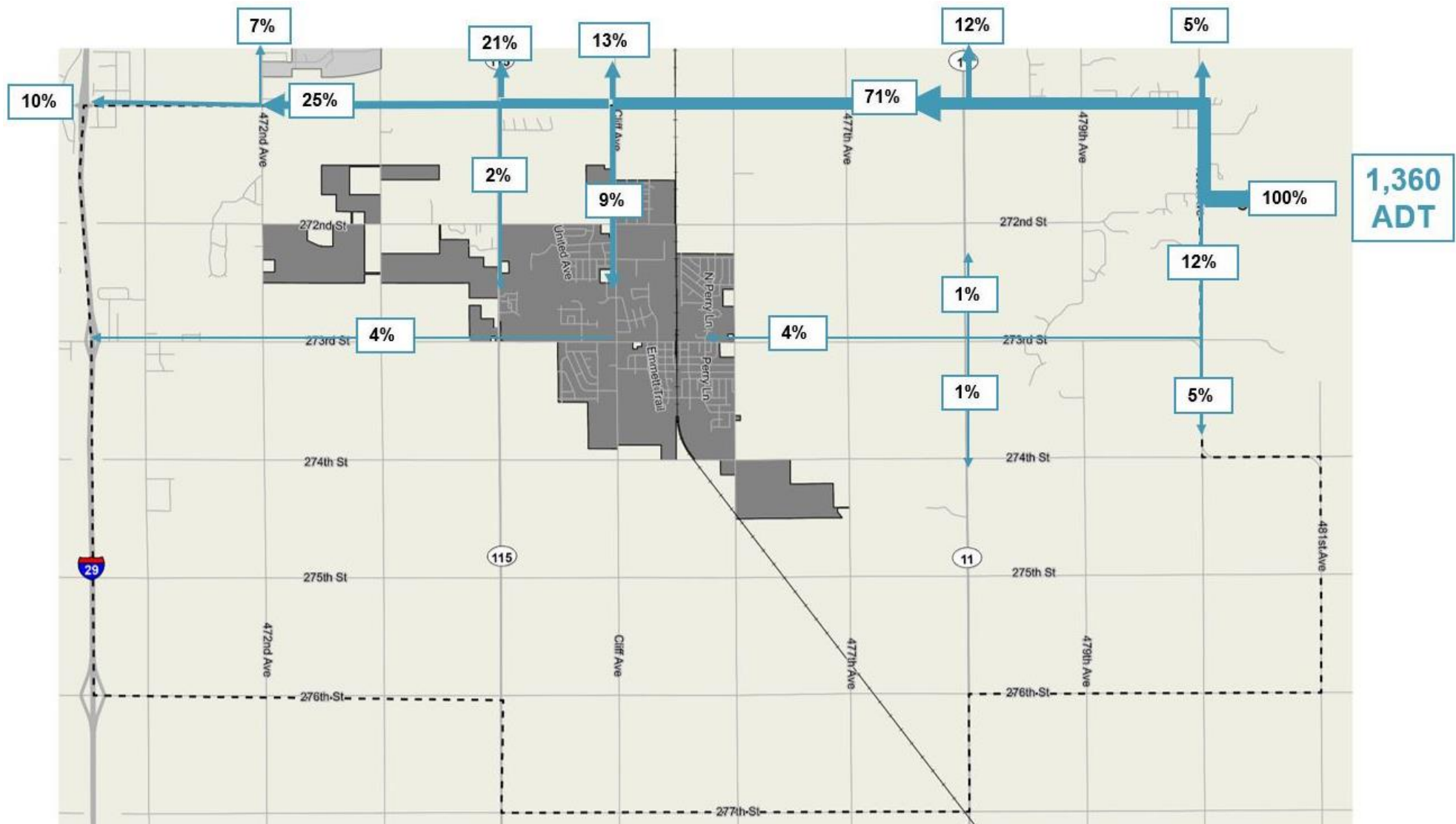
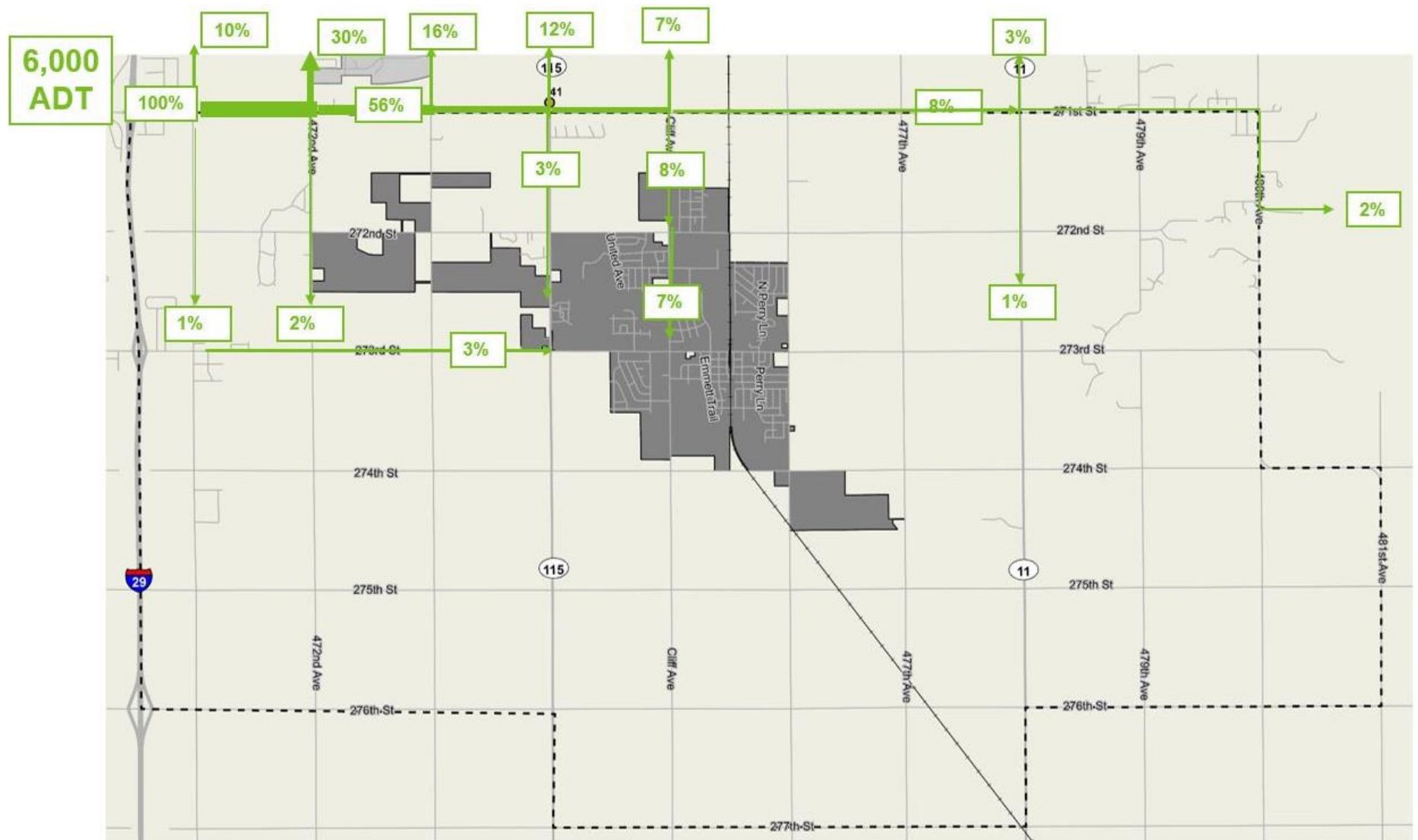
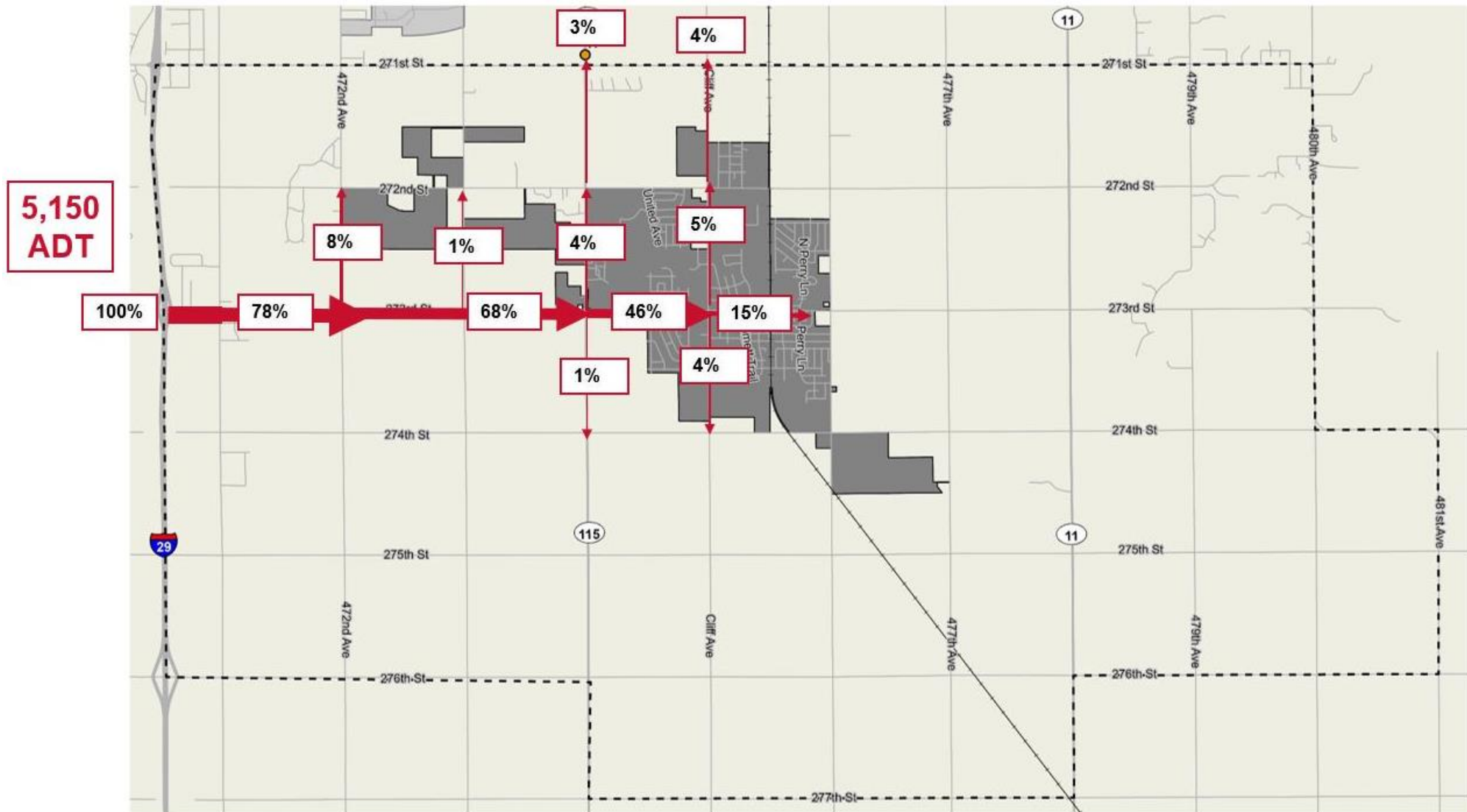


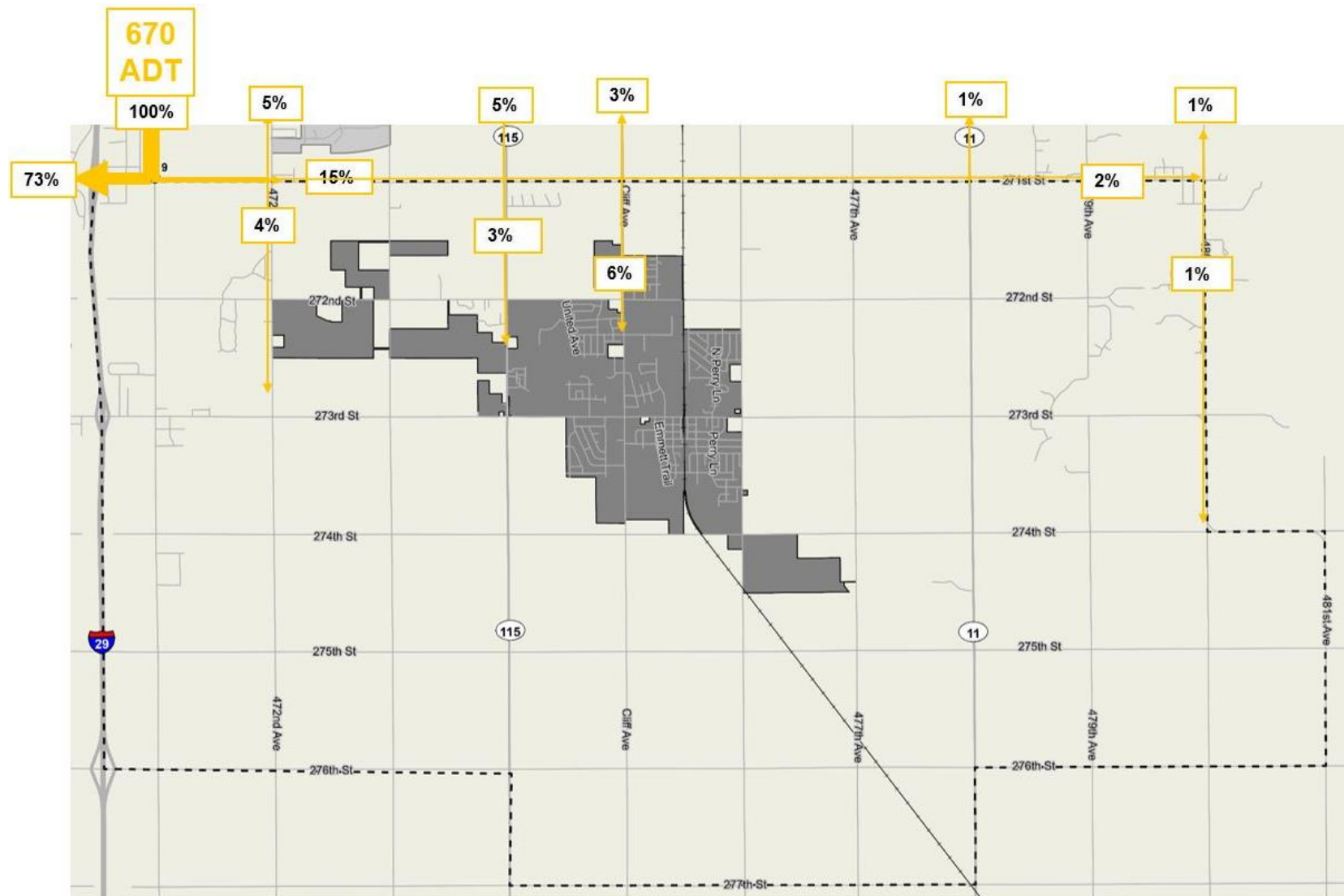
Appendix C – Origin and Destination Analysis

Zone 1—272nd Street (Big Sioux River Bridge) East of 480th Street

Zone 2—271st Street east of I-29

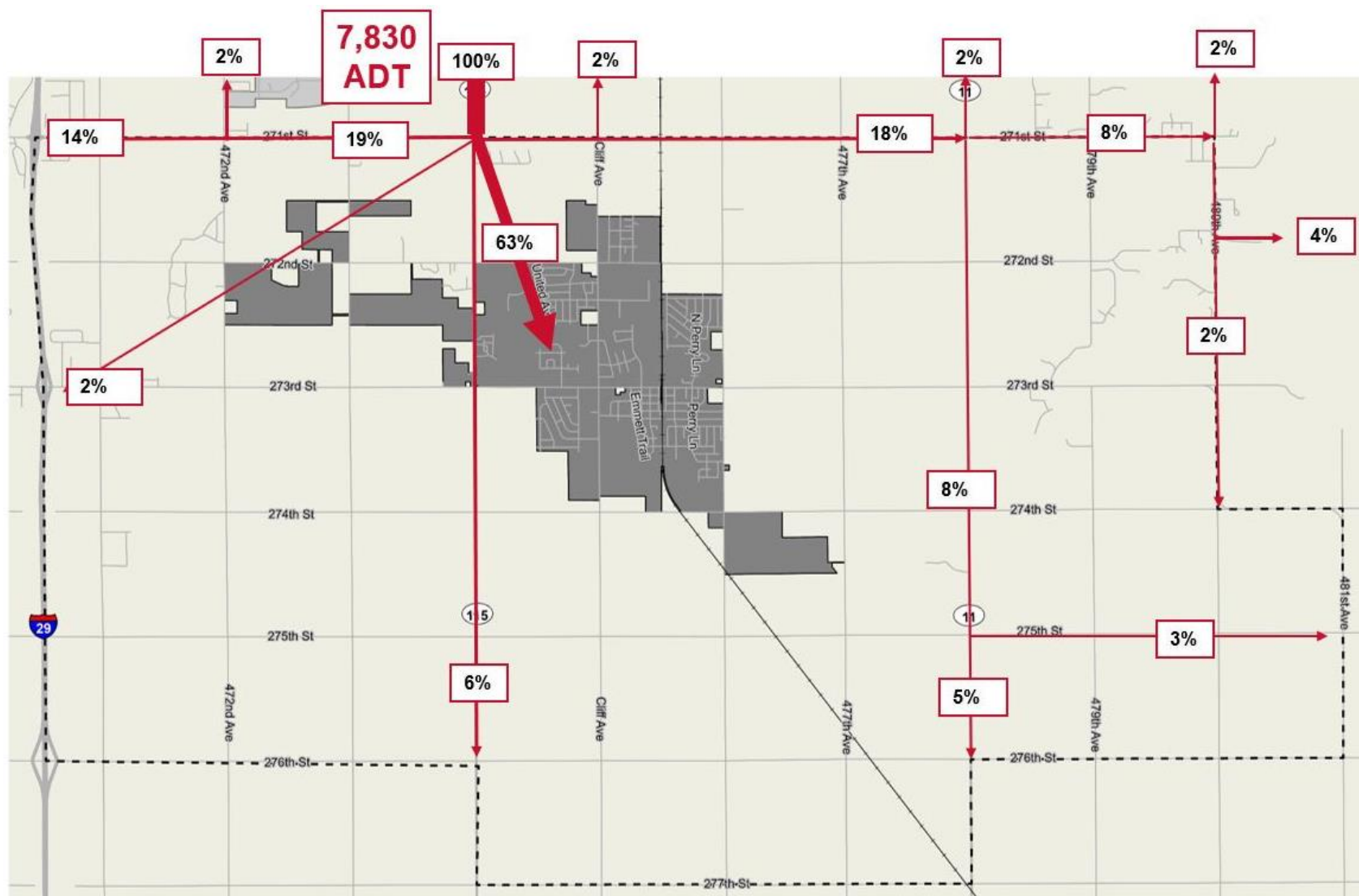


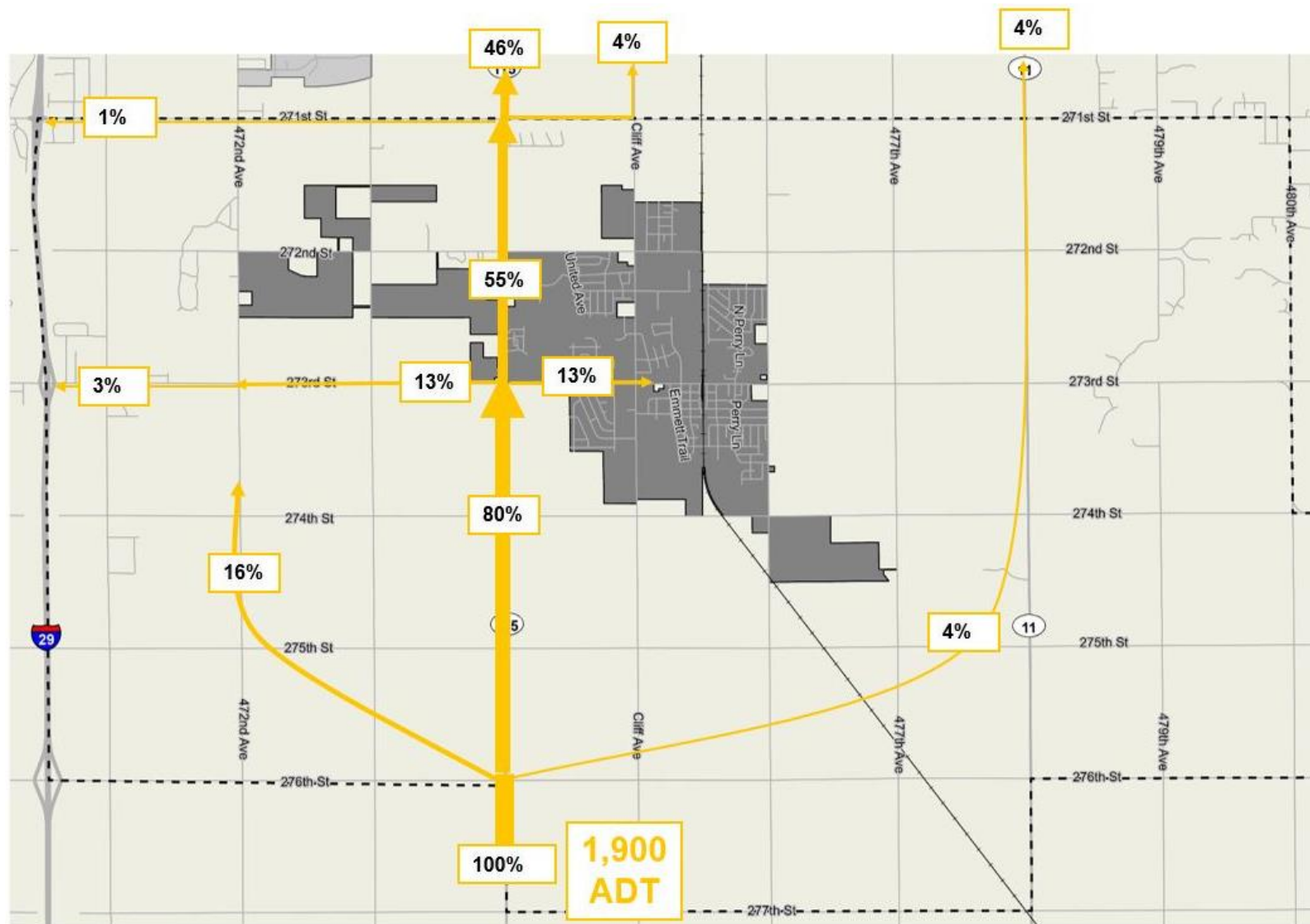
Zone 11—273rd Street east of I-29

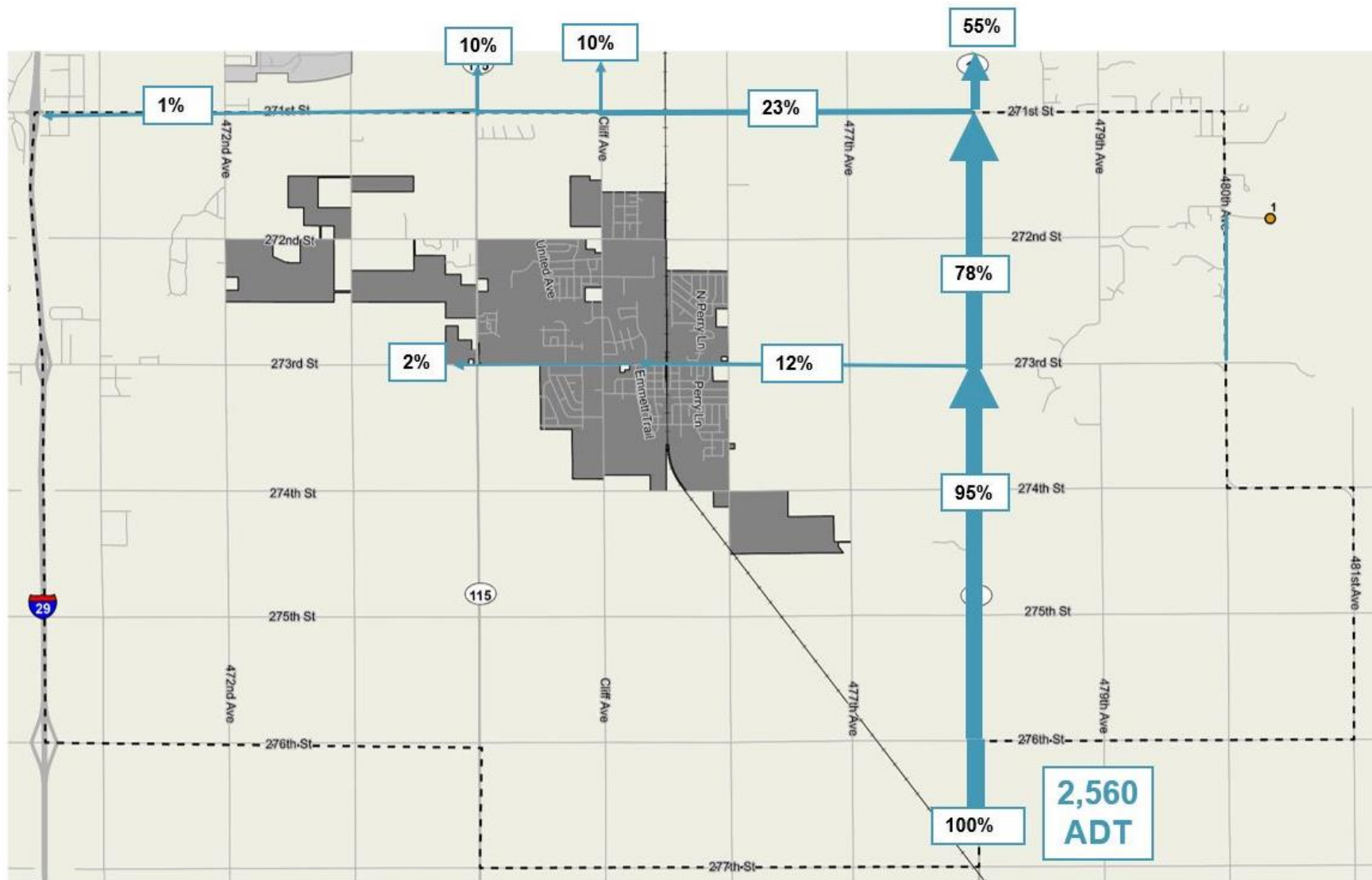
Zone 19—Tallgrass Avenue north of 271st Street

Zone 35—Highway 11 north of 271st Street

Zone 41—Highway 115 / Minnesota Avenue north of 271st Street



Zone 42—Highway 115 south of 276th Street

Zone 43—Highway 11 south of 276th Street

Zone 48—Cliff Avenue north of 271st Street