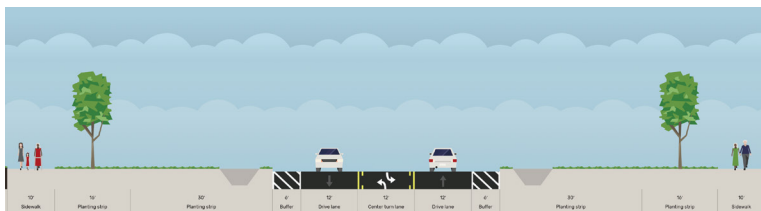




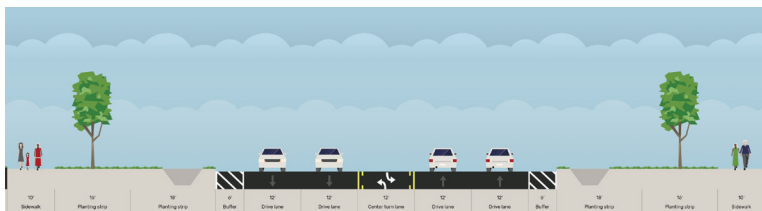
The Road to a New Plan

Harrisburg Master Transportation Plan



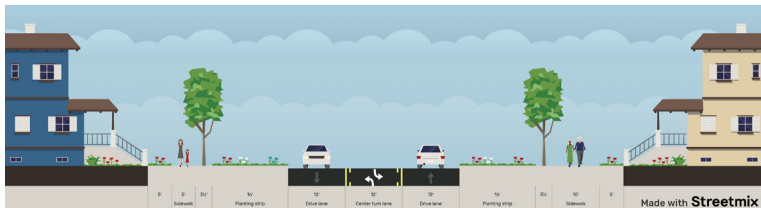
3-LANE CROSS SECTION RURAL EXAMPLE

- Example Right-of-Way: 160'
- Expandable to 5-lanes
- 40'+ greenspace separation between pedestrian way and roadway



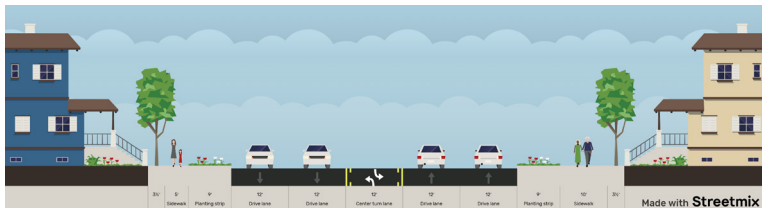
5-LANE CROSS SECTION RURAL EXAMPLE

- Example Right-of-Way: 160'
- 30' greenspace separation between pedestrian way and roadway
- Sidepath or sidewalk elements will vary by location



3-LANE CROSS SECTION URBAN EXAMPLE

- Example Right-of-Way: 100'
- Expandable to 5-lanes
- Pedestrian space closer to street



5-LANE CROSS SECTION URBAN EXAMPLE

- Example Right-of-Way: 100'
- Pedestrian space closer to street



The **Harrisburg Master Transportation Plan** is expected to be completed this fall. Once finalized, it will be available on the project website.

Visit the Project Website: *www.HarrisburgMTP.com*

TIMELINE:

March 2022

Public Meeting #2

Spring 2022

Draft Plan Complete

Summer 2022

Final Plan Complete

PROJECT CONTACTS:

Andrew Pietrus

City of Harrisburg

Andrew.Pietrus@harrisburgsd.gov

Jason Carbee

HDR Engineering

Jason.Carbee@hdrinc.com

